



Louisville and Jefferson County Metropolitan Sewer District
700 West Liberty Street
Louisville Kentucky 40203-1911
502-540-6000
www.msdlouky.org

May 24, 2010

Ms. Carolena Bentley
Kentucky Division of Water
200 Fair Oaks Lane
Frankfort, Kentucky 40601

RE: Derek Guthrie WQTC, KPDES No: KY0078956
Discharge Monitoring Report
April 2010

Dear Ms. Bentley:

Attached are the Discharge Monitoring Report (DMR) and the Monthly Operating Report (MOR) for the Derek Guthrie WQTC, for the month of April 2010.

For the month of April there were no exceedances or overflow reports for DRGWQTC.

Also note that the Influent auto sampler failed to take enough sample on the 20th causing us to take a grab sample to produce our Influent data for that day.

If you have any questions concerning the attached DMR's, please contact me at (502)540-6031.

Sincerely,

A handwritten signature in black ink, appearing to read "John Kessel", is written over a white background.

John Kessel
Process Supervisor, West Region

JMK/West County 0410

Enclosures

cc: C. Roth
T. Singleton
R. Shaw



Beneficial Use of Louisville's Biosolids
www.louisvillegreen.com

NAME DEREK R. GUTHRIE WQTC MSD
ADDRESS C/O CEDAR CREEK WQTC
4522 ALGONQUIN PKWY
LOUISVILLE KY 40211
FACILITY DEREK R. GUTHRIE WQTC

KY0078956
PERMIT NUMBER

001 2
DISCHARGE NUMBER

MAJOR (SUBR LV) JEFFE
F - FINAL MUNICIPAL WASTEWATER EFFLUENT
[] No Discharge

LOCATION LOUISVILLE KY 40272

MONITORING PERIOD						
YEAR	MO	DAY	TO	YEAR	MO	DAY
10	04	01	TO	10	04	30

ATTN: DENNIS THOMASSON SR. METRO OPS

NOTE: Read instructions before completing this form

PARAMETER	X	QUANTITY OR LOADING			QUALITY OR CONCENTRATION				NO EX	FREQUENCY OF ANALYSIS	SAMPLE TYPE	
		AVERAGE	MAXIMUM	UNITS	MINIMUM	AVERAGE	MAXIMUM	UNITS				
OXYGEN, DISSOLVED (DO) 00300 1 0 0	SAMPLE MEASUREMENT	*****	*****	***	6	*****	*****	(19) MG/L	0	1/1	GRAB	
EFFLUENT GROSS VALUE	PERMIT MEASUREMENT	*****	*****	***	2 INST MIN	*****	*****	(19) MG/L		DAILY	GRAB	
BOD, 5-DAY (20 DEG. C) 00310 G 0 0	SAMPLE MEASUREMENT	43424	46996	(26) LBS/DY	*****	228	265	(19) MG/L	0	1/1	COMPOS	
RAW SEW/INFLUENT	PERMIT MEASUREMENT	REPORT MO AVG	REPORT MX WK AV	(26) LBS/DY	*****	REPORT MO AVG	REPORT MX WK AV	(19) MG/L		DAILY	COMPOS	
BOD, 5-DAY (20 DEG. C) 00310 1 0 1	SAMPLE MEASUREMENT	2477	3997	(26) LBS/DY	*****	12	17	(19) MG/L	0	1/1	COMPOS	
EFFLUENT GROSS VALUE	PERMIT MEASUREMENT	7506 MO AVG	11259 MX WK AV	(26) LBS/DY	*****	30 MO AVG	45 MX WK AV	(19) MG/L		DAILY	COMPOS	
PH	SAMPLE MEASUREMENT	*****	*****	***	6.9	*****	7.5	(12) SU	0	1/1	GRAB	
EFFLUENT GROSS VALUE	PERMIT MEASUREMENT	*****	*****	***	6.0 MINIMUM	*****	9.0 MAXIMUM	(12) SU		DAILY	GRAB	
SOLIDS, TOTAL SUSPENDED 00530 G 0 0	SAMPLE MEASUREMENT	45593	54074	(26) LBS/DY	*****	246	285	(19) MG/L	0	1/1	COMPOS	
RAW SEW/INFLUENT	PERMIT MEASUREMENT	REPORT MO AVG	REPORT MX WK AV	(26) LBS/DY	*****	REPORT MO AVG	REPORT MX WK AV	(19) MG/L		DAILY	COMPOS	
SOLIDS, TOTAL SUSPENDED 00530 1 0 1	SAMPLE MEASUREMENT	1497	2688	(26) LBS/DY	*****	7	11	(19) MG/L	0	1/1	COMPOS	
EFFLUENT GROSS VALUE	PERMIT MEASUREMENT	7506 MO AVG	11259 MX WK AV	(26) LBS/DY	*****	30 MO AVG	45 MX WK AV	(19) MG/L		DAILY	COMPOS	
NITROGEN, AMMONIA TOTAL (AS N) 00610 G 0 0	SAMPLE MEASUREMENT	3449	3974	(26) LBS/DY	*****	18	19	(19) MG/L	0	1/1	COMPOS	
RAW SEW/INFLUENT	PERMIT MEASUREMENT	REPORT MO AVG	REPORT MX WK AV	(26) LBS/DY	*****	REPORT MO AVG	REPORT MX WK AV	(19) MG/L		DAILY	COMPOS	
NAME/TITLE PRINCIPAL EXECUTIVE OFFICER	I CERTIFY UNDER PENALTY OF LAW THAT I HAVE PERSONALLY EXAMINED AND AM FAMILIAR WITH THE INFORMATION SUBMITTED HEREIN AND BASED ON MY INQUIRY OF THOSE INDIVIDUALS IMMEDIATELY RESPONSIBLE FOR OBTAINING THE INFORMATION, I BELIEVE THE SUBMITTED INFORMATION IS TRUE, ACCURATE AND COMPLETE. I AM AWARE THAT THERE ARE SIGNIFICANT PENALTIES FOR SUBMITTING FALSE INFORMATION, INCLUDING THE POSSIBILITY OF FINE AND IMPRISONMENT. SEE 18 U.S.C. 1001 AND 33 U.S.C. 1319. (Penalties under these statutes may include fines up to \$10,000 and/or maximum imprisonment of between 6 months and 5 years.							TELEPHONE		DATE		
H J SCHARDEIN EXECUTIVE DIRECTOR								502	540-6000	10	05	25
TYPED OR PRINTED	SIGNATURE OF PRINCIPAL EXECUTIVE OFFICER OR AUTHORIZED AGENT							AREA CODE	NUMBER	YEAR	MO	DAY

COMMENT AND EXPLANATION OF ANY VIOLATIONS (Reference all attachments here)

USE MO AVG FOR BOD/TSS REMV; REPT IN MINIMUM COLUMN.

DISCHARGE MONITORING REPORT (DMR)

NAME DEREK R. GUTHRIE WQTC MSD
ADDRESS C/O CEDAR CREEK WQTC
 4522 ALGONQUIN PKWY
 LOUISVILLE KY 40211
FACILITY DEREK R. GUTHRIE WQTC

KY0078956
 PERMIT NUMBER


001 2
 DISCHARGE NUMBER

MAJOR (SUBR LV)
 F - FINAL JEFFE
 MUNICIPAL WASTEWATER
 EFFLUENT
 [] No Discharge

LOCATION LOUISVILLE KY 40272
ATTN: DENNIS THOMASSON SR. METRO OPS

MONITORING PERIOD
 FROM YEAR 10 MO 04 DAY 01 TO YEAR 10 MO 04 DAY 30

NOTE: Read instructions before completing this form

PARAMETER	X	QUANTITY OR LOADING			QUALITY OR CONCENTRATION				NO EX	FREQUENCY OF ANALYSIS	SAMPLE TYPE	
		AVERAGE	MAXIMUM	UNITS	MINIMUM	AVERAGE	MAXIMUM	UNITS				
NITROGEN, AMMONIA TOTAL (AS N) 00610 1 0 1	SAMPLE MEASUREMENT	1427	1724	(26) LBS/DY	*****	7	8	(19) MG/L	0	1/1	COMPOS	
EFFLUENT GROSS VALUE	PERMIT MEASUREMENT	3253 MO AVG	4879 MX WK AV	(26) LBS/DY	*****	20 MO AVG	30 MX WK AV	(19) MG/L		DAILY	COMPOS	
NITROGEN, KJELDAHL TOTAL (AS N) 00625 1 0 1	SAMPLE MEASUREMENT	2268	3538	(26) LBS/DY	*****	10	12	(19) MG/L	0	1/7	COMPOS	
EFFLUENT GROSS VALUE	PERMIT MEASUREMENT	REPORT MO AVG	REPORT MX WK AV	(26) LBS/DY	*****	REPORT MO AVG	REPORT MX WK AV	(19) MG/L		WEEKLY	COMPOS	
PHOSPHORUS, TOTAL (AS P) 00665 1 0 1	SAMPLE MEASUREMENT	284	332	(26) LBS/DY	*****	1.6	2.0	(19) MG/L	0	1/7	COMPOS	
EFFLUENT GROSS VALUE	PERMIT MEASUREMENT	REPORT MO AVG	REPORT MX WK AV	(26) LBS/DY	*****	REPORT MO AVG	REPORT MX WK AV	(19) MG/L		WEEKLY	COMPOS	
FLOW, IN CONDUIT OR THRU TREATMENT PLANT 50050 G 0 0	SAMPLE MEASUREMENT	22.76	40.71	(03) MGD	*****	*****	*****	***	0	CONTINUOUS	CONTINUOUS	
RAW SEW/INFLUENT	PERMIT MEASUREMENT	REPORT MO AVG	REPORT MX WK AV	(03) MGD	*****	*****	*****	***		CONTINUOUS	CONTINUOUS	
FLOW, IN CONDUIT OR THRU TREATMENT PLANT 50050 1 0 0	SAMPLE MEASUREMENT	23.67	43.29	(03) MGD	*****	*****	*****	***	0	CONTINUOUS	CONTINUOUS	
EFFLUENT GROSS VALUE	PERMIT MEASUREMENT	REPORT MO AVG	REPORT MX WK AV	(03) MGD	*****	*****	*****	***		CONTINUOUS	CONTINUOUS	
CHLORINE, TOTAL RESIDUAL 50060 1 0 0	SAMPLE MEASUREMENT	*****	*****	***	*****	*****	<0.010	(19) MG/L	0	1/1	GRAB	
EFFLUENT GROSS VALUE	PERMIT MEASUREMENT	*****	*****	***	*****	*****	0.019 DAILY MX	(19) MG/L		DAILY	GRAB	
COLIFORM, FECAL GENERAL 74055 1 0 0	SAMPLE MEASUREMENT	*****	*****	***	*****	2	2	(13) 100ML	0	1/1	GRAB	
EFFLUENT GROSS VALUE	PERMIT MEASUREMENT	*****	*****	***	*****	200 300 DA GEO	400 7 DA GEO	(13) 100ML		DAILY	GRAB	
NAME/TITLE PRINCIPAL EXECUTIVE OFFICER	I CERTIFY UNDER PENALTY OF LAW THAT I HAVE PERSONALLY EXAMINED AND AM FAMILIAR WITH THE INFORMATION SUBMITTED HEREIN AND BASED ON MY INQUIRY OF THOSE INDIVIDUALS IMMEDIATELY RESPONSIBLE FOR OBTAINING THE INFORMATION, I BELIEVE THE SUBMITTED INFORMATION IS TRUE, ACCURATE AND COMPLETE. I AM AWARE THAT THERE ARE SIGNIFICANT PENALTIES FOR SUBMITTING FALSE INFORMATION, INCLUDING THE POSSIBILITY OF FINE AND IMPRISONMENT. SEE 18 U.S.C. 1001 AND 33 U.S.C. 1319. (Penalties under those statutes may include fines up to \$10,000 and/or maximum imprisonment of between 6 months and 5 years.							TELEPHONE		DATE		
H J SCHARDEIN EXECUTIVE DIRECTOR								502	540-6000	10	05	25
TYPED OR PRINTED								SIGNATURE OF PRINCIPAL EXECUTIVE OFFICER OR AUTHORIZED AGENT	AREA CODE	NUMBER	YEAR	MO

COMMENT AND EXPLANATION OF ANY VIOLATIONS (Reference all attachments here)

USE MO AVG FOR BOD/TSS REMV; REPT IN MINIMUM COLUMN. *Note Second week Phosphorus result on 4-14-2010 was analyzed

Using our 2nd QTR Bio monitoring results.

DISCHARGE MONITORING REPORT (DMR)

NAME DEREK R. GUTHRIE WQTC MSD
ADDRESS C/O CEDAR CREEK WQTC
 4522 ALGONQUIN PKWY
 LOUISVILLE KY 40211
FACILITY DEREK R. GUTHRIE WQTC

KY0078956
 PERMIT NUMBER


001 2
 DISCHARGE NUMBER

MAJOR (SUBR LV)
 F - FINAL JEFFE
 MUNICIPAL WASTEWATER
 EFFLUENT
 [] No Discharge

LOCATION LOUISVILLE KY 40272
ATTN: DENNIS THOMASSON SR. METRO OPS

MONITORING PERIOD							
YEAR	MO	DAY	TO	YEAR	MO	DAY	
FROM	10	04	01	TO	10	04	30

NOTE: Read instructions before completing this form

PARAMETER	X	QUANTITY OR LOADING			QUALITY OR CONCENTRATION				NO EX	FREQUENCY OF ANALYSIS	SAMPLE TYPE	
		AVERAGE	MAXIMUM	UNITS	MINIMUM	AVERAGE	MAXIMUM	UNITS				
BOD, 5-DAY PERCENT REMOVAL 81010 K 0 0 PERCENTREMOVAL	SAMPLE MEASUREMENT	*****	*****	***	95	*****	*****	(23) CENT	0	1/30	CALCTD	
	PERMIT MEASUREMENT	*****	*****	***	85 MO AVG	*****	*****	(23) CENT		ONCE/MONTH	CALCTD	
SOLIDS, SUSPENDED PERCENT REMOVAL 81011 K 0 0 PERCENTREMOVAL	SAMPLE MEASUREMENT	*****	*****	***	97	*****	*****	(23) CENT	0	1/30	CALCTD	
	PERMIT MEASUREMENT	*****	*****	***	85 MO MIN	*****	*****	(23) CENT		ONCE/MONTH	CALCTD	
	SAMPLE MEASUREMENT											
	PERMIT MEASUREMENT											
	SAMPLE MEASUREMENT											
	PERMIT MEASUREMENT											
	SAMPLE MEASUREMENT											
	PERMIT MEASUREMENT											
	SAMPLE MEASUREMENT											
	PERMIT MEASUREMENT											
	SAMPLE MEASUREMENT											
	PERMIT MEASUREMENT											
NAME/TITLE PRINCIPAL EXECUTIVE OFFICER	I CERTIFY UNDER PENALTY OF LAW THAT I HAVE PERSONALLY EXAMINED AND AM FAMILIAR WITH THE INFORMATION SUBMITTED HEREIN AND BASED ON MY INQUIRY OF THOSE INDIVIDUALS IMMEDIATELY RESPONSIBLE FOR OBTAINING THE INFORMATION, I BELIEVE THE SUBMITTED INFORMATION IS TRUE, ACCURATE AND COMPLETE. I AM AWARE THAT THERE ARE SIGNIFICANT PENALTIES FOR SUBMITTING FALSE INFORMATION, INCLUDING THE POSSIBILITY OF FINE AND IMPRISONMENT. SEE 18 U.S.C. 1001 AND 33 U.S.C. 1319. (Penalties under these statutes may include fines up to \$10,000 and/or maximum imprisonment of between 6 months and 5 years.							TELEPHONE		DATE		
H J SCHARDEIN EXECUTIVE DIRECTOR								502	540-6000	10	05	25
TYPED OR PRINTED								SIGNATURE OF PRINCIPAL EXECUTIVE OFFICER OR AUTHORIZED AGENT	AREA CODE	NUMBER	YEAR	MO

COMMENT AND EXPLANATION OF ANY VIOLATIONS (Reference all attachments here)
 USE MO AVG FOR BOD/TSS REMV; REPT IN MINIMUM COLUMN.

PERMITTEE NAME/ADDRESS (include

Facility Name/Location if different)

NAME DEREK R. GUTHRIE WQTC MSD
ADDRESS C/O CEDAR CREEK WQTC
 4522 ALGONQUIN PKWY
 LOUISVILLE KY 40211
FACILITY DEREK R. GUTHRIE WQTC

KENTUCKY POLLUTANT DISCHARGE ELIMINATION SYSTEM (KPDES)
DISCHARGE MONITORING REPORT (DMR)

KY0078956
 PERMIT NUMBER


001 R
 DISCHARGE NUMBER

MAJOR (SUBR LV)
 F - FINAL JEFFE
 REASONABLE POTENTIAL
 EFFLUENT
 [] No Discharge

LOCATION LOUISVILLE KY 40272
ATTN: DENNIS THOMASSON SR. METRO OPS

MONITORING PERIOD							
YEAR	MO	DAY		YEAR	MO	DAY	
FROM	10	04	01	TO	10	04	30

NOTE: Read instructions before completing this form

PARAMETER	SAMPLE MEASUREMENT	QUANTITY OR LOADING			QUALITY OR CONCENTRATION				NO EX	FREQUENCY OF ANALYSIS	SAMPLE TYPE	
		AVERAGE	MAXIMUM	UNITS	MINIMUM	AVERAGE	MAXIMUM	UNITS				
CHROMIUM, HEXAVALENT (AS CR) 010321 0 0 EFFLUENT GROSS VALUE	SAMPLE MEASUREMENT	*****	*****	***	*****	< 0.010	< 0.010	(19)	0	1/31	COMPOS	
	PERMIT MEASUREMENT	*****	*****	***	*****	REPORT MO AVG	REPORT DAILY MX	(19) MG/L		ONCE MONTH	COMPOS	
	SAMPLE MEASUREMENT											
	PERMIT MEASUREMENT											
	SAMPLE MEASUREMENT											
	PERMIT MEASUREMENT											
	SAMPLE MEASUREMENT											
	PERMIT MEASUREMENT											
	SAMPLE MEASUREMENT											
	PERMIT MEASUREMENT											
	SAMPLE MEASUREMENT											
	PERMIT MEASUREMENT											
	SAMPLE MEASUREMENT											
	PERMIT MEASUREMENT											
NAME/TITLE PRINCIPAL EXECUTIVE OFFICER	I CERTIFY UNDER PENALTY OF LAW THAT I HAVE PERSONALLY EXAMINED AND AM FAMILIAR WITH THE INFORMATION SUBMITTED HEREIN AND BASED ON MY INQUIRY OF THOSE INDIVIDUALS IMMEDIATELY RESPONSIBLE FOR OBTAINING THE INFORMATION, I BELIEVE THE SUBMITTED INFORMATION IS TRUE, ACCURATE AND COMPLETE. I AM AWARE THAT THERE ARE SIGNIFICANT PENALTIES FOR SUBMITTING FALSE INFORMATION, INCLUDING THE POSSIBILITY OF FINE AND IMPRISONMENT. SEE 18 U.S.C. 1001 AND 33 U.S.C. 1319. (Penalties under these statutes may include fines up to \$10,000 and/or maximum imprisonment of between 6 months and 5 years.							TELEPHONE		DATE		
H J SCHARDEIN EXECUTIVE DIRECTOR								502	540-6000	10	05	25
TYPED OR PRINTED								SIGNATURE OF PRINCIPAL EXECUTIVE OFFICER OR AUTHORIZED AGENT	AREA CODE	NUMBER	YEAR	MO

COMMENT AND EXPLANATION OF ANY VIOLATIONS (Reference all attachments here)

Name of Sewage Treatment Plant: West County WTP County: Jefferson Month of: April 2010
 KPDES Permit Number: KY0078955 Plant Capacity: 30 MGD Receiving Stream: Ohio River

Date	Total Flow (MG)	Raw Sewage		pH		Settleable Solids (mL/L)			Dissolved Oxygen (mg/L)			Suspended Solids (mg/L)			Total Solids (mg/L)			5-day BOD (mg/L)			Activated Sludge		Aeration Basin					Dig Sludge		Final						
		Grit Removed (cu ft)	Screenings (cu. ft)	Raw	Final	Raw	Primary (or Sec.)	Final	Stream Above	Final	Stream Below	Raw	Primary (or Sec.)	Final	Raw	Primary (or Sec.)	Final	Raw	Primary (or Sec.)	Final	Raw	Primary (or Sec.)	Final	Million Gal/Day	MLSS mg/L X 1000	Gal/Day X 1000	Oxygen (mg/L) #1	Oxygen (mg/L) #2	MLSS (mg/L) X1000 #1	MLVSS (mg/L) X1000 #1	30 min. Setts.	SVI	% Solids	Phosphorus (mg/L)	TKN (mg/L)	Chlorine Residual (mg/L)
1	21.14			8.7	7.2				8.0		252	5				203	8		2690				1410	1180	140.0	0.10							0.01	5.54	1	
2	20.78			8.8	7.0				8.0		246	6				284	10		2590				1380	1180	130.0	0.09							0.01	5.90	1	
3	20.97			7.2	7.0				8.0		230	6				253	13		2490				1380	1190	140.0	0.10							0.01	7.70	1	
4	20.20			7.1	7.2				8.0		300	8				337	15		2480				1470	1290	130.0	0.09			9.52				0.01	8.12	1	
5	19.35			7.1	7.0				7.0		264	7				229	14		2430				1430	1240	140.0	0.10							0.01	7.67	3	
6	20.15			7.3	7.1				7.0		296	6				274	13		2360				1390	1200	130.0	0.09	1.61						0.01	6.89	1	
7	19.74			8.6	7.3				8.0		322	11				274	9		2280				1410	1210	130.0	0.09							0.01	6.94	1	
8	38.11			7.4	7.4				8.0		256	7				204	18		2970				1040	860	100.0	0.10							0.01	5.66	3	
9	28.05			7.6	7.3				8.0		190	6				173	9		2910				1220	1020	120.0	0.10							0.01	5.49	1	
10	23.68			7.4	7.4				8.0		212	4				215	9		1880				930	790	100.0	0.11							0.01	7.00	1	
11	22.78			7.4	7.5				8.0		245	6				234	11		2890				1500	1220	120.0	0.08			12.00				0.01	10.00	60	
12	22.04			7.3	7.2				7.0		188	6				191	10		2840				1380	1180	130.0	0.09							0.01	8.01	1	
13	20.63			7.5	7.5				8.0		164	5				221	9		2410				1450	1210	140.0	0.10							0.01	9.60	2	
14	20.34			7.3	7.1				8.0		230	4				249	9		2410				1410	1190	130.0	0.09	1.96						0.01	7.28	1	
15	19.91			7.2	7.1				8.0		312	4				252	9		2330				1390	1220	130.0	0.09							0.01	7.00	1	
16	19.88			7.2	7.2				8.0		284	5				215	9		2420				1130	990	120.0	0.11							0.01	7.40	1	
17	22.08			7.2	7.0				7.0		170	7				205	10		2370				1050	910	130.0	0.12							0.01	7.20	2	
18	20.20			7.2	6.9				7.0		202	7				225	13		2400				1310	1140	130.0	0.10			9.80				0.01	7.78	1	
19	19.78			7.1	7.0				7.0		212	6				232	9		2350				1400	1210	120.0	0.09							0.01	8.01	1	
20	19.43			7.3	7.0				7.0		370	6				179	11		2430				1380	1180	130.0	0.09							0.01	7.67	2	
21	19.78			9.3	7.3				8.0		446	10				318	14		2510				1430	1240	130.0	0.09	1.63						0.01	8.96	1	
22	19.53			7.7	7.3				7.0		292	11				257	20		2500				1230	1080	110.0	0.09							0.01	10.47	1	
23	18.93			7.4	7.4				6.0		224	12				284	15		2770				1270	1110	110.0	0.09							0.01	9.52	3	
24	25.24			6.6	7.3				6.0		354	18				326	22		2530				1210	1030	100.0	0.08							0.01	8.57	3	
25	43.29			7.0	6.9				6.0		298	15				144	21		3310				1130	1130	100.0	0.09			9.80				0.01	7.80	2	
26	35.07			7.3	7.1				6.0		122	9				149	14		3000				1130	961	130.0	0.12							0.01	5.04	2	
27	31.44			7.3	7.1				6.0		134	8				157	13		2840				1670	1410	130.0	0.08							0.01	6.30	2	
28	28.74			7.2	7.0				7.0		178	5				154	11		2700				1600	1400	140.0	0.09	1.11						0.01	5.04	2	
29	25.43			7.2	6.9				6.0		198	6				187	8		2680				1450	1210	140.0	0.10							0.01	4.82	2	
30	23.42			7.2	6.9				6.0		180	4				202	8		2430				1530	1260	140.0	0.09							0.01	6.20	2	
Total	710.1	0	0															0.0		0.0																
Avg.	23.67			7.5	7.2				7.2		246	7				228	12		2574.3				1337.00	1148.70	125.67	0.09	1.58	10.28	0.01	7.32				2		

Total Number of Sewer Connections: 0 Industrial Waste Population Equivalent
 Residential Connections: _____
 Commercial Connections: _____
 Industrial Connections: _____
 Sewer Connections X 4 = 0

Flow: 225428 BOD: 264202 TSS: 230997

Operator: Kevin Thompson
 Cert #: 20097
 Phone #: 502-540-6042