



Louisville and Jefferson County Metropolitan Sewer District
700 West Liberty Street
Louisville Kentucky 40203-1911
502-540-6000
www.msdlouky.org

April 10, 2012

Ms. [REDACTED]
[REDACTED] Waverly Court
Louisville, Kentucky 40206

Subject: Integrated Overflow Abatement Plan (IOAP)
Public Input Meeting January 24, 2012
Response to comments

Dear [REDACTED]

Thank you for taking the time to attend the meeting and submit your comments relative to I-64 & Grinstead Drive storage basin project. Your comments are summarized below, and your comment form is attached for reference.

Comment 1 – Where do my sewers go? What CSO Projects are related to me? Can you send maps?

Response to Comment 1 – The property at [REDACTED] Waverly Court drains to the CSO 131 watershed. On a dry weather day, the sanitary flow from your property makes its way to the Morris Forman Water Quality Treatment Center. During rain events, it may overflow through CSO 131, which modeling indicates discharges less frequently than our established level of control. Therefore, no IOAP project is needed in this area. Map of the drainage area are attached for your information.

Comment 2 – I would like to have Wes Sydnor visit the Green Triangle property to evaluate green opportunities and tree program opportunities.

Response to Comment 2 – Wes Sydnor will make contact with you to assist in evaluating your property and the Green Triangle property for green incentives and tree program opportunities.

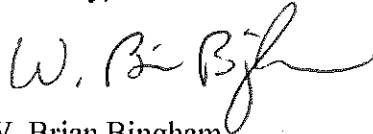
This letter will be posted on MSD's Project WIN web page at the link:
www.msdlouky.org/projectwin.



Beneficial Use of Louisville's Biosolids
www.louisvillegreen.com

Letter to [REDACTED]
April 10, 2012
Page 2 of 2

Sincerely,

A handwritten signature in dark ink, appearing to read "W. Brian Bingham". The signature is fluid and cursive, with the first name "W." and last name "Bingham" clearly distinguishable.

W. Brian Bingham
Regulatory Services Director

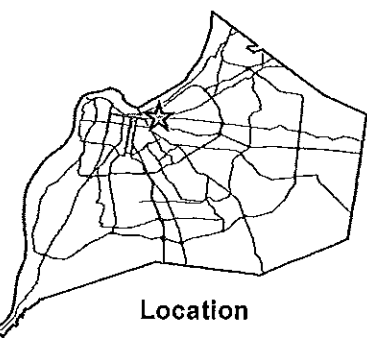
Attachment: Comment Form, Map, Green Incentives Brochure



CSO 131 DRAINAGE AREA

Not to Scale

March 22, 2012



Location



Catch Basins - In Service

- MSD
- Private
- Railroads


Sewer Lines by Type - In Service

- Combined
- Overflow
- Sanitary



Copyright (c) 2012, LOUISVILLE AND JEFFERSON COUNTY METROPOLITAN SEWER DISTRICT (MSD), LOUISVILLE WATER COMPANY (LWC), LOUISVILLE METRO GOVERNMENT, and JEFFERSON COUNTY PROPERTY VALUATION ADMINISTRATOR (PVA). All Rights Reserved.

This is a product of MSD GIS Services and Records.



IOAP Public Outreach Meeting

Jan. 24, 2017
(date)

To Be Completed by the Customer

Customer Name (Last, First) _____

Address _____ Waverly Ct, 40206 Zip Code 40206

Cell Phone _____ Work Phone _____

LOCATION OF REQUEST

Address _____ Waverly Ct Zip Code 40206

Owner ☐ Tenant ☐ Other ☐

REQUEST TYPE

<input type="checkbox"/> MSD Construction	<input checked="" type="checkbox"/> IOAP Project/Program
<input type="checkbox"/> Drainage	<input type="checkbox"/> General MSD concern
<input type="checkbox"/> Sanitary Sewer	<input type="checkbox"/> _____
<input type="checkbox"/> Development	<input type="checkbox"/> _____

REQUEST DESCRIPTION

Where does sewer go? What CSO project is
related to me? Send me some maps.
Would like to have Wes visit
Green Triangle property. Tree program

To Be Completed by an MSD Representative

MSD Responder: JUSTIN CORRY Division: RS

Response Provided to Customer: We will send maps. Green
incentive

incentives program interest. - Have Wes
contact w/ green audit tree information.

Downstream Sewer Trace 123 Waverly Court



Map Not to Scale



DESIGNED BY 2012 LOUISIANA AND JEFFERSON COUNTY
ACTING CLERK OF SUPERIOR COURT (MCO),
LOUISIANA OFFICE OF INFORMATION & COMMUNICATIONS
JEFFERSON COUNTY METRO GOVERNMENT AND
JEFFERSON COUNTY PROPERTY VALUATION
DEPARTMENT (PVA) AND/OR MEMBERS

