



Louisville and Jefferson County Metropolitan Sewer District
700 West Liberty Street
Louisville Kentucky 40203-1911
502-540-6000
www.msdlouky.org

April 10, 2012

██████████
██████████ Gray Fox Road
Louisville, KY 40205

Subject: Integrated Overflow Abatement Plan
Public Input Meeting, January 24, 2012
Response to comments

Dear ██████████

Thank you for taking the time to submit your comments relative to the Integrated Overflow Abatement Plan at the January 2012 meeting. Your comments are summarized below, and your comment form is attached for reference.

Comment 1 – At the location shown on the map, point 1, there is a major sewer overflow after ½-inch of rain. Sewage is present until the next rain, sometimes for a month. An overflow also occurs at point 2 on the map.

Response to Comment 1 – MSD is aware of the sewer overflows at the two locations identified on the map. The overflow indicated as “1” on the map is a MSD manhole #27005. The overflow indicated as “2” on the map is MSD manhole #40559. These locations are currently part of routes that are routinely inspected for overflows during wet weather. If an overflow is observed or evidence of a sewer overflow is confirmed following wet weather, MSD sends crews to check the area and perform clean up as appropriate. MSD reports the overflows to the Kentucky Division of Water and the Environmental Protection Agency. See Response to Comment 2 below for the solution defined for these overflows.

Comment 2 – What is MSD doing to get rid of sewer overflows in Cherokee Park? The I-64 & Grinstead Basin?

Response to Comment 2 – MSD has performed a televised inspection of the sewer lines in this area and is currently reviewing the inspection data and developing rehabilitation plans for the sewer line. The rehabilitation of this line will help reduce overflows. The green infrastructure projects that are currently being planned in this area will reduce overflows during small to moderate rain events. The elimination of these overflows will ultimately be




Beneficial Use of Louisville's Biosolids
www.louisvillegreen.com

Letter to [REDACTED]
April 10, 2012
Page 2 of 2

accomplished with the diversion of the Upper Middle Fork Pump Station (Breckenridge Lane) to a different interceptor sewer, which will be completed by 2024 as part of the Amended Consent Decree.

This letter and the attached comment form will be posted on MSD's Project WIN web page at the link www.msdlouky.org/projectwin.

Sincerely,

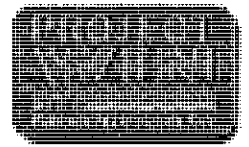
A handwritten signature in black ink, appearing to read "W. Brian Bingham". The signature is fluid and cursive, with the first letters of the first and last names being capitalized and prominent.

W. Brian Bingham
Regulatory Services Director

Attachment: Comment form



(Mike Griffin)
IOAP



IOAP Public Outreach Meeting

1/24/12
(date)

To Be Completed by the Customer

Customer Name (Last, First) _____

Address _____

GRAY FOX RD

Zip Code _____

40205

Cell Phone _____

Work Phone _____

LOCATION OF REQUEST

Address _____

Bluegrass Rd in Cherokee Park.

Zip Code _____

Owner [] Tenant [] Other []

REQUEST TYPE

[] MSD Construction

[] IOAP Project/Program

[] Drainage

[] General MSD concern

[] Sanitary Sewer

[] _____

[] Development

[] _____

REQUEST DESCRIPTION

Sewer overflows in Cherokee Park.
would like to know what we are doing
to get ride of sewer overflows
in park

To Be Completed by an MSD Representative

MSD Responder: _____

Division: _____

Response Provided to Customer: _____

Project Home Website

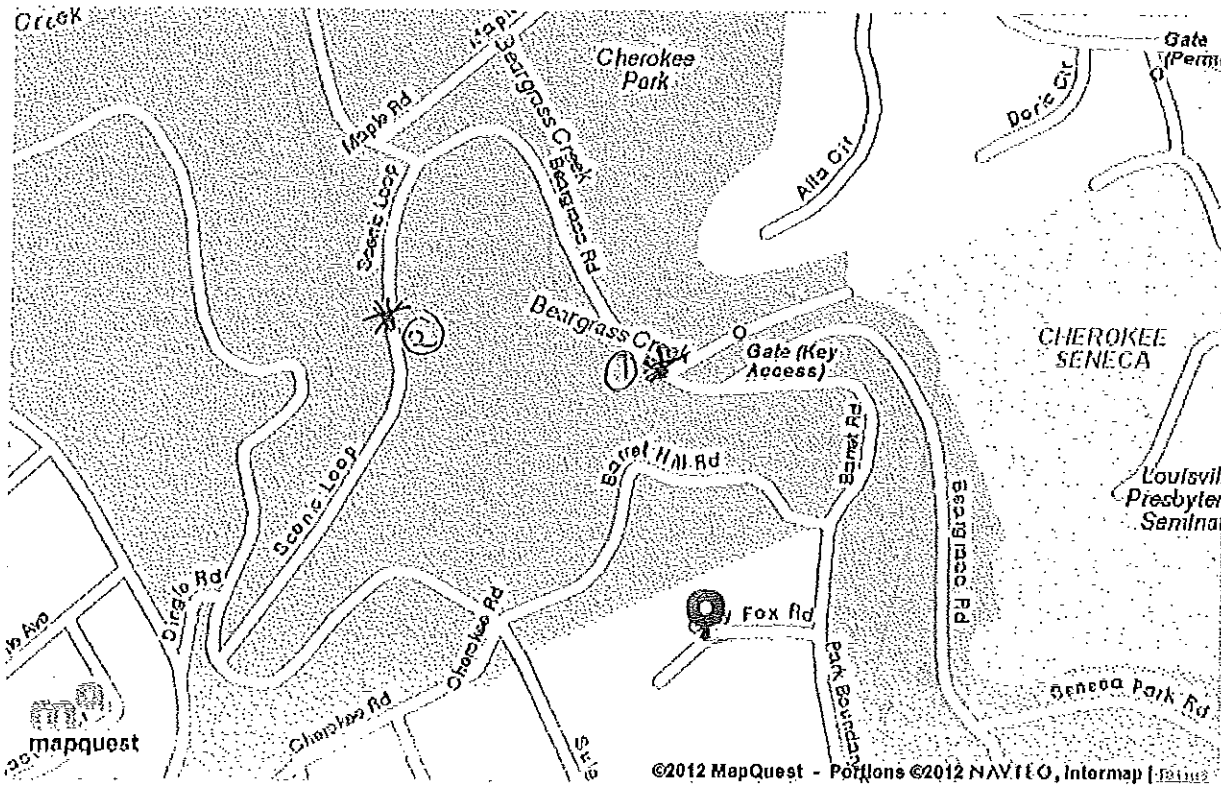
See map.

Base of
Barrett Hill
Rd and
Bluegrass
Rd
down
from
dead
end
Rd -
leading to
Seminary
Rd

mapquest m^q

Map of:
2402 Gray Fox Rd
Louisville, KY 40205-1612

Notes



©2011 MapQuest, Inc. Use of directions and maps is subject to the MapQuest Terms of Use. We make no guarantee of the accuracy of their content, road conditions or route usability. You assume all risk of use. [View Terms of Use](#)

#① Major sewage overflow after 1/2" of rainfall,
Sewage is present until next rain, sometimes for
a month!

#② 50 yards up from creek.